



**Agenda Item 7f (Consent/Information)**

**TO:** Local Agency Formation Commission

**PREPARED BY:** Brendon Freeman, Executive Officer *BF*

**MEETING DATE:** February 7, 2022

**SUBJECT:** Current and Future Proposals

**SUMMARY**

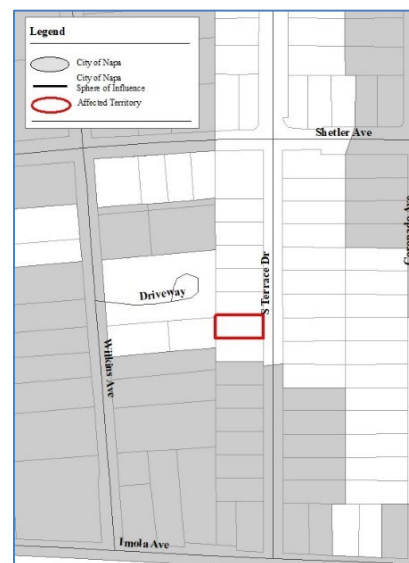
This is a consent item for information purposes only. Accordingly, if interested, the Commission is invited to pull this item for additional discussion with the concurrence of the Chair. No formal action will be taken as part of this item.

This report summarizes all current and future boundary change proposals. There are currently four active proposals on file and seven anticipated new proposals that are expected to be submitted in the future. A summary follows.

**Active Proposals**

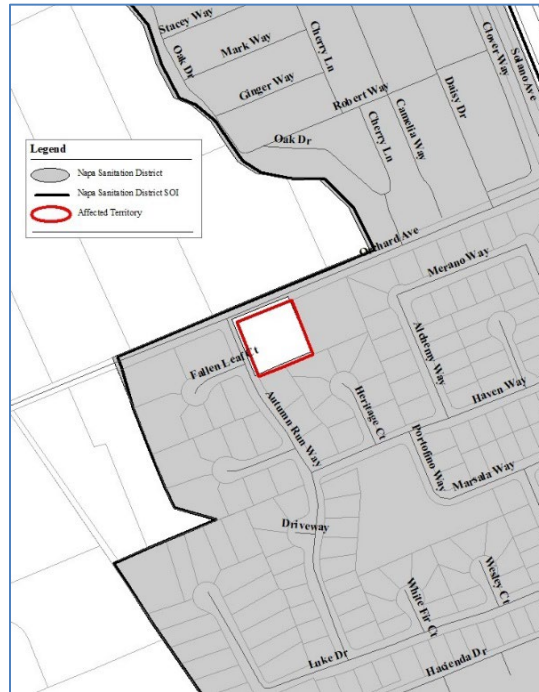
**S Terrace Drive Reorganization (Agenda Item 8a)**

The landowner of an unincorporated parcel located at 2159 S Terrace Drive submitted a proposal for annexation to the City of Napa along with concurrent detachment from County Service Area (CSA) No. 4. The parcel is approximately 0.12 acres in size, identified as Assessor Parcel Number 046-271-007, and located within an unincorporated island referred to as “Imola/Parrish”. The current land use is limited to one single-family residence. Annexation is needed to allow the residence to connect to the City’s public water system. The parcel is already within the Napa Sanitation District’s (NSD) jurisdictional boundary and connected to NSD’s public sewer infrastructure. This proposal is included on today’s agenda as item 8a.



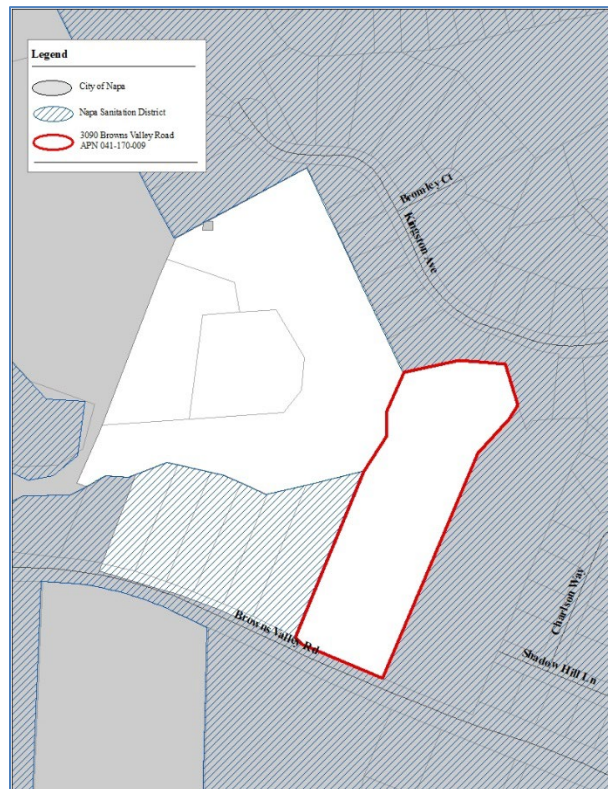
### Orchard Avenue No. 5 Annexation to NSD (Agenda Item 8b)

The landowner of 1065 Orchard Avenue has submitted a proposal for annexation to NSD. The parcel is approximately 1.0 acres in size, located in the City of Napa, and identified as Assessor Parcel Number 035-042-022. The purpose of the proposal is to transition the existing single-family residence from a private septic system to public sewer service. Annexation could potentially facilitate the further development of the parcel to include up to six residential lots based on the City’s General Plan land use designations. However, the landowner has indicated no interest in pursuing development in the foreseeable future. This proposal is included on today’s agenda as item 8b.



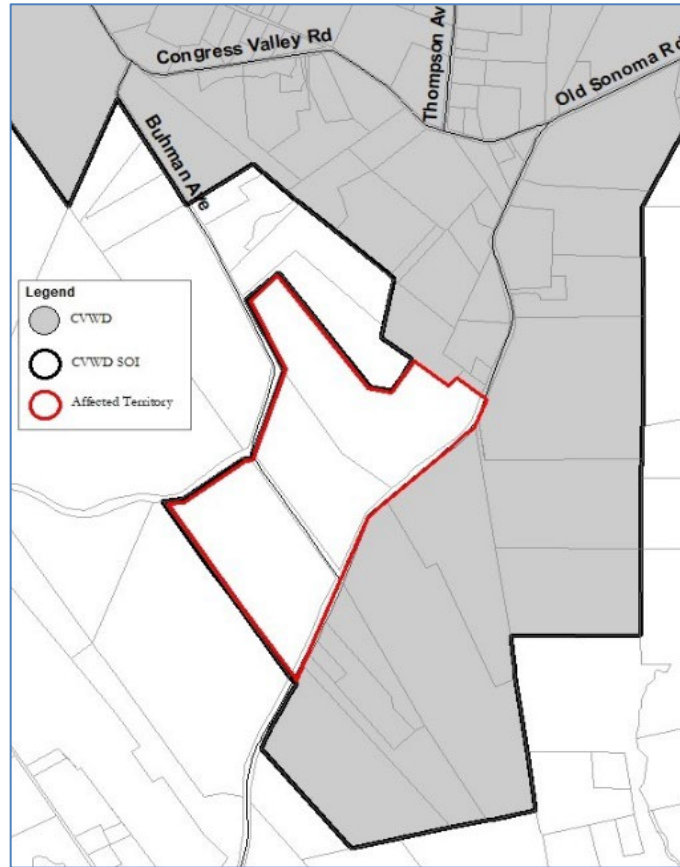
### Browns Valley Road Reorganization

The landowner of an unincorporated parcel located at 3090 Browns Valley Road submitted a proposal for annexation to the City of Napa, annexation to NSD, and detachment from CSA No. 4. The parcel is approximately 3.77 acres in size, identified as Assessor Parcel Number 041-170-009, and located within an unincorporated island referred to as “Browns Valley/Kingston”. The current land use is limited to one single-family residence. The underlying purpose of annexation is to facilitate the subdivision of the affected territory to include a total of 12 single-family residences consistent with the City’s rezoning assignments. The proposal is expected to be presented at the Commission’s April 4, 2022 regular meeting for action.



## **Old Sonoma Road/Buhman Avenue Annexation to the Congress Valley Water District (CVWD)**

A landowner has submitted a proposal to annex three unincorporated parcels along with the adjacent portion of public right-of-way totaling approximately 141.5 acres in size to CVWD. The parcels are located along the northwestern side of Old Sonoma Road at its intersection with Buhman Avenue and identified as Assessor Parcel Numbers 047-030-005 & -020 and 047-080-001. Current land uses within the parcels include two single-family residences and commercial vineyards with auxiliary structures and facilities. Two of the parcels already receive water service through grandfathered outside service agreements. The purpose of annexation is to establish a permanent source of public water to all three parcels to serve agricultural land uses. CVWD has requested,

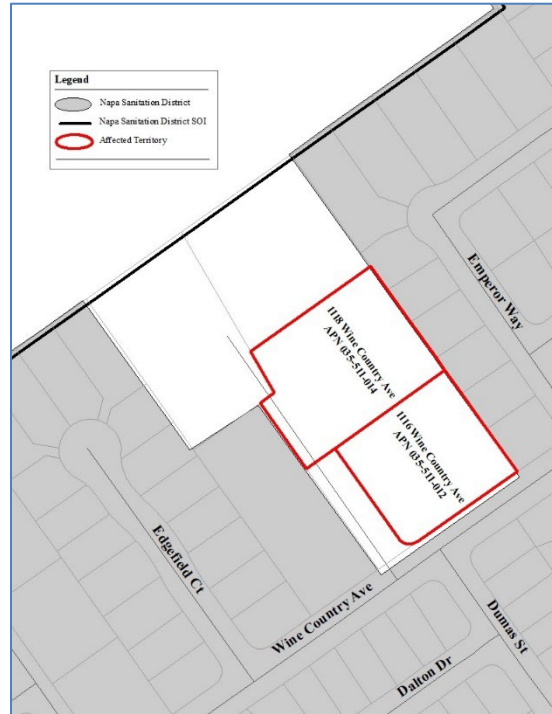


and the landowners have agreed, to postpone any LAFCO action on the annexation until issues related to CVWD's water supply contract with the City of Napa, which expires in June 2022, are discussed by the affected parties.

### Anticipated Proposals

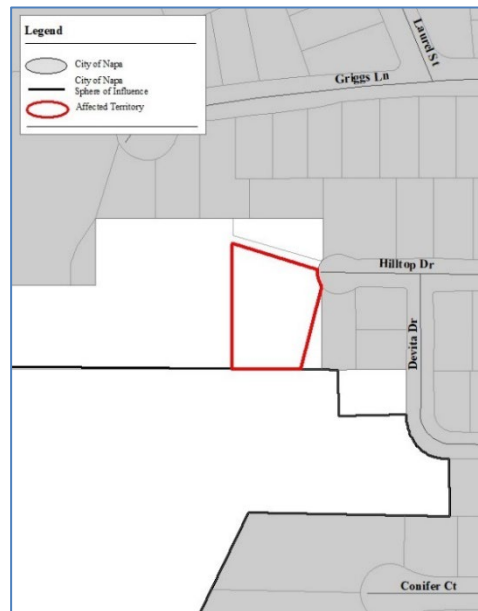
#### 1118 Wine Country Avenue Annexation to NSD

The Commission previously approved an outside sewer service agreement involving NSD and one single-family residence located at 1118 Wine Country Avenue and identified as Assessor Parcel Number 035-511-014. The Commission's approval included a condition requiring the landowner to annex the parcel to NSD. The landowner also owns the adjacent parcel located at 1116 Wine Country Avenue and identified as Assessor Parcel Number 035-511-012, which is also outside NSD's boundary. The two parcels are within the City of Napa and total approximately 2.5 acres in size. Annexation could potentially facilitate the further development of the parcel to include up to 15 residential lots based on the City's General Plan land use designations. However, the landowner has indicated no interest in pursuing development in the foreseeable future. A proposal is expected to be submitted in the near future and will be presented for action as early as the Commission's April 4, 2022 meeting.



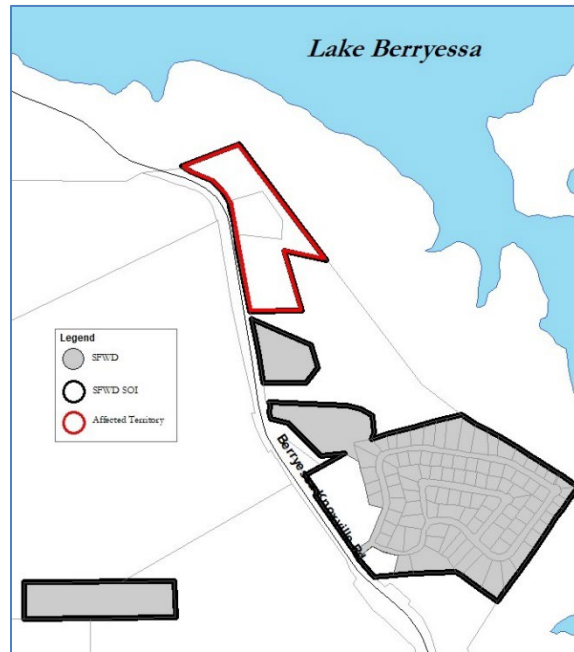
#### 2991 Hilltop Drive Annexation to the City of Napa

The landowner of an unincorporated parcel located at 2991 Hilltop Drive is preparing to submit a proposal to annex the parcel to the City of Napa. The parcel is approximately 0.6 acres in size and identified as Assessor Parcel Number 043-020-008. The current land use is limited to a nine unit apartment complex. Annexation would facilitate the addition of an accessory dwelling unit that would be receive a full range of municipal services. The parcel is already within NSD's jurisdictional boundary and connected to NSD's public sewer infrastructure. Concurrent detachment from CSA No. 4 will be required. Staff will work with the landowner to contact neighboring landowners who may also be interested in annexation. The proposal is expected to be presented for action as early as the Commission's April 4, 2022 meeting.



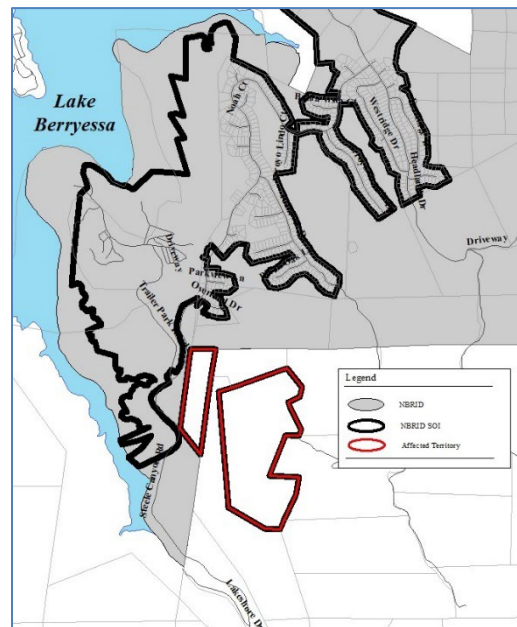
### 7140 & 7150 Berryessa-Knoxville Road Annexation to the Spanish Flat Water District (SFWD)

A landowner has inquired about annexation of one entire unincorporated parcel and a portion of a second unincorporated parcel totaling approximately 7.9 acres in size to SFWD. The parcels were recently added to SFWD's sphere of influence (SOI), are located at 7140 and 7150 Berryessa-Knoxville Road, and identified as Assessor Parcel Numbers 019-280-004 (entire) and 019-280-006 (portion). Current land uses within the parcels include a commercial boat and recreational vehicle storage facility (Lakeview Boat Storage), approximately 6,000 square feet of enclosed storage structures, an administrative office, and a detached single-family residence. The parcels are currently dependent on private water and septic systems to support existing uses. Annexation would facilitate the connection of existing uses to SFWD's water and sewer services. It is anticipated a proposal for annexation will be submitted in the future, but there is no current timetable.



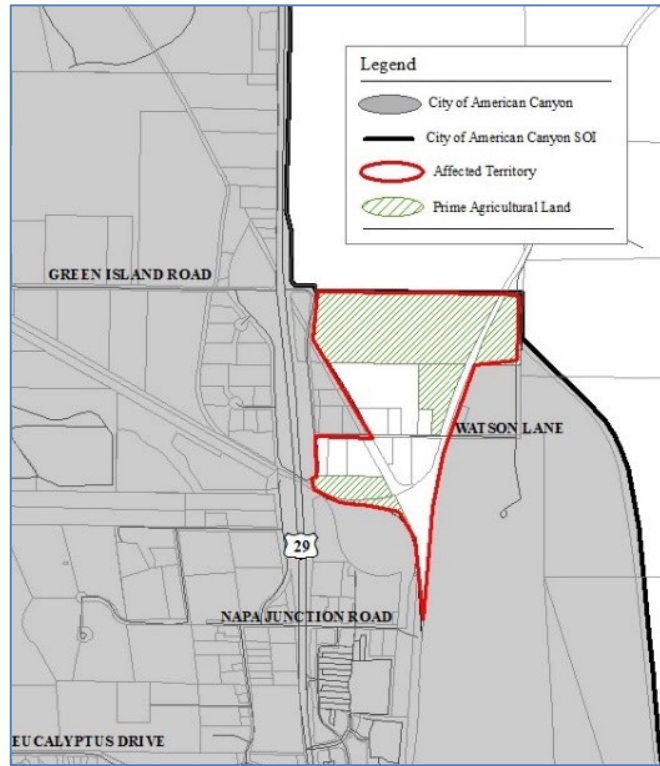
### Wastewater Treatment Plant Annexation to the Napa Berryessa Resort Improvement District (NBRID)

Staff from NBRID has inquired about annexation of two unincorporated parcels totaling approximately 101 acres in size that serve as the location of the District's wastewater treatment plant facilities. The parcels were recently added to NBRID's SOI, are owned by NBRID, and are identified as Assessor Parcel Numbers 019-220-028 and 019-220-038. Annexation would reduce NBRID's annual property tax burden. It is anticipated a proposal for annexation will be submitted in the future, but there is no current timetable.



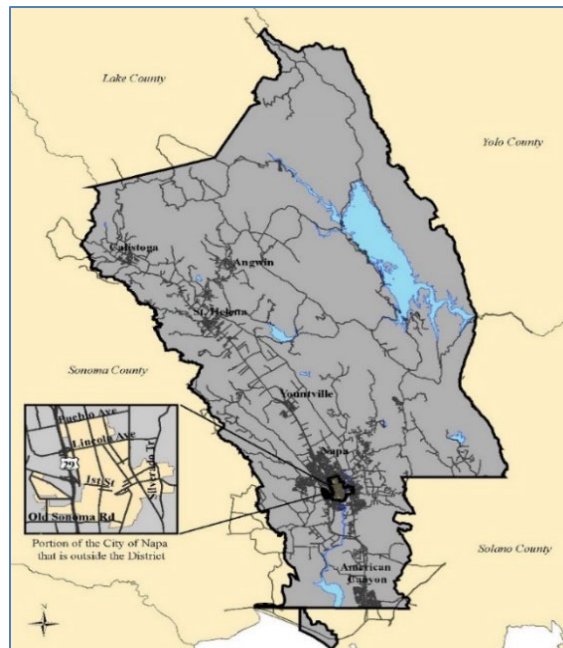
### Watson Lane/Paoli Loop Annexation to the City of American Canyon

A landowner previously submitted a notice of intent to circulate a petition to annex 16 parcels and a portion of railroad totaling approximately 77.7 acres of unincorporated territory to the City of American Canyon. The area is located within the City’s SOI near Watson Lane and Paoli Loop and identified as Assessor Parcel Numbers 057-120-014, -015, -017, -028, -034, -036, -041, -045, -047, -048, -049, -050, & -051, 057-180-014 & -015, and 059-020-036. The area is within the American Canyon Fire Protection District’s boundary. The purpose of annexation is to allow development of the area for industrial and residential purposes as well as help facilitate the extension of Newell Drive to South Kelly Road. It is anticipated a proposal for annexation will be submitted in the future, but there is no current timetable.



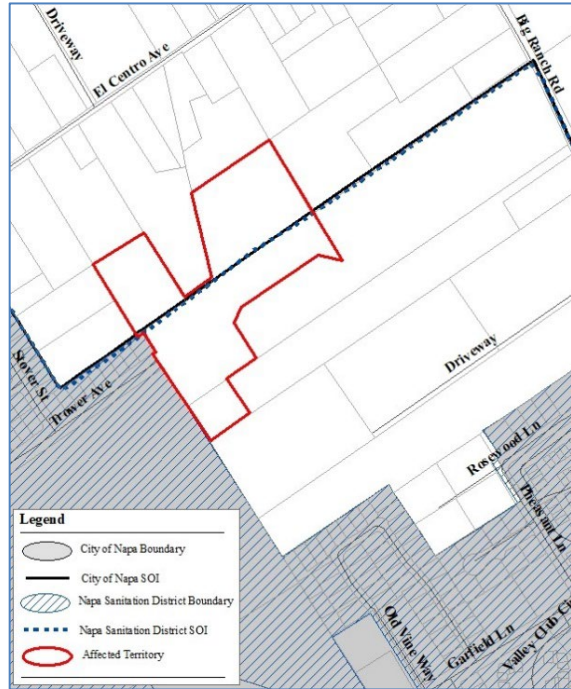
### Napa County Resource Conservation District (NCRCD) Annexation

Staff from NCRCD has inquired about annexation of approximately 1,300 acres of incorporated territory located in the City of Napa. This area comprises the only remaining territory located within NCRCD’s SOI but outside its jurisdictional boundary. The purpose of annexation would be to allow NCRCD to expand its service programs and hold public meetings within the affected territory; activities that are currently prohibited within the area. In February 2020, the Commission approved a request for a waiver of LAFCO’s proposal processing fees. It is anticipated a proposal for annexation will be submitted in the future, but there is no current timetable.



## Vintage High School Farm Sphere of Influence Amendment and Annexation to NSD

The Napa Valley Unified School District (NVUSD) has inquired about an SOI amendment and annexation of approximately 12.8 acres of unincorporated territory involving NSD. The territory is contiguous to the City of Napa near the eastern terminus of Trower Avenue and identified as Assessor Parcel Number 038-240-020. The parcel is currently undeveloped and designated for residential land use under the County of Napa General Plan. The purpose of the SOI amendment and annexation is to facilitate the planned relocation of NVUSD's educational farm near Vintage High School. In February 2020, without taking formal action, the Commission signaled to NVUSD a willingness to waive its local policy requiring concurrent annexation to the City of Napa. It is anticipated a proposal for annexation will be submitted in the future, but there is no current timetable.



## ATTACHMENTS

None