



Local Agency Formation Commission of Napa County
Subdivision of the State of California

1030 Seminary Street, Suite B
Napa, California 94559
Telephone: (707) 259-8645
Facsimile: (707) 251-1053
www.napa.lafco.ca.gov

We Manage Local Government Boundaries, Evaluate Municipal Services, and Protect Agriculture

January 7, 2013

Agenda Item No. 5d (Consent/Information)

January 2, 2013

TO: Local Agency Formation Commission

FROM: Keene Simonds, Executive Officer
Brendon Freeman, Analyst

SUBJECT: Current and Future Proposals

The Commission will receive a report summarizing current and future proposals. The report is being presented for information. Three new proposals have been submitted since the December 3, 2012 meeting.

The Cortese-Knox-Hertzberg Local Government Reorganization Act of 2000 delegates Local Agency Formation Commissions (LAFCOs) with regulatory and planning duties to coordinate the logical formation and development of local governmental agencies. This includes approving or disapproving proposals involving the formation, expansion, merger, and dissolution of cities and special districts.

A. Information

There are currently five active proposals on file with LAFCO of Napa County (“Commission”). A summary of these active proposals follows.

Pressey Annexation to the City of Napa

The City of Napa Council adopted a resolution of application for the Pressey annexation at its December 4, 2012 meeting. The subject territory is approximately 1.1 acres and comprises one entire unincorporated parcel located at 1101 Grandview Drive in the Hilton Subdivision. Staff recommends the proposal be reorganized to expand the boundary to include an approximate 0.1 acre adjacent right-of-way portion of Grandview Drive as well as concurrent detachment from County Service Area No. 4.



Status: The Commission is expected to consider the proposal as item 7b on today’s meeting agenda.

Lewis Chilton, Commissioner
Councilmember, Town of Yountville

Brad Wagenknecht, Chair
County of Napa Supervisor, 1st District

Brian J. Kelly, Vice Chair
Representative of the General Public

Joan Bennett, Commissioner
Councilmember, City of American Canyon

Bill Dodd, Commissioner
County of Napa Supervisor, 4th District

Gregory Rodeno, Alternate Commissioner
Representative of the General Public

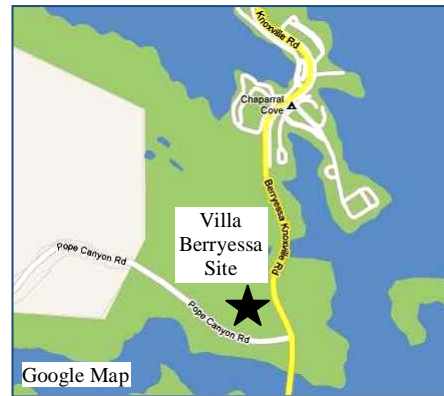
Juliana Inman, Alternate Commissioner
Councilmember, City of Napa

Mark Luce, Alternate Commissioner
County of Napa Supervisor, 2nd District

Keene Simonds
Executive Officer

Formation of the Villa Berryessa Water District

This application has been submitted by Miller-Sorg Group, Inc. The applicant proposes the formation of a new special district under the California Water District Act. The purpose in forming the new special district is to provide public water and sewer services to a planned 100-lot subdivision located along the western shoreline of Lake Berryessa. A tentative subdivision map for the underlying project has already been approved by the County. The County has conditioned recording the final map



on the applicants receiving written approval from the United States Bureau of Reclamation to construct an access road and intake across federal lands to receive water supplies from Lake Berryessa. Based on their own review of the project, the Bureau is requesting a governmental agency accept responsibility for the construction and perpetual operation of the water and sewer systems serving the subdivision.

Status: Staff is currently awaiting a response to an earlier request for additional information from the applicant.

Silverado Trail/Zinfandel Lane Annexation to the City of St. Helena

The City of St. Helena proposes the annexation of approximately 100 acres of unincorporated territory located northwest of the intersection of Silverado Trail and Zinfandel Lane. The subject territory consists of one entire parcel and a portion of a second parcel, which are both owned and used by St. Helena to discharge treated wastewater from an adjacent treatment plant through a spray irrigation system. Both subject parcels are located outside the City's sphere of influence. Rather than request

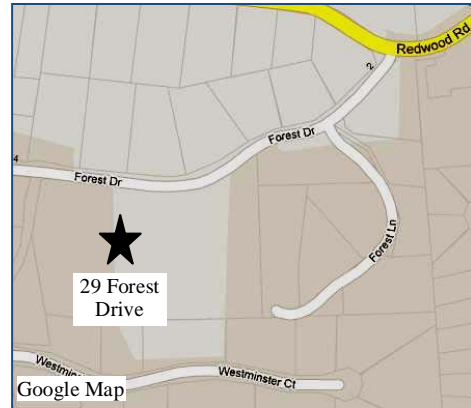


concurrent amendment, St. Helena is proposing only the annexation of a portion of the second parcel to ensure the subject territory is non-contiguous to its incorporated boundary and therefore eligible for annexation under Government Code Section 56742. This statute permits a city to annex non-contiguous land it owns and uses for municipal purposes without consistency with its sphere of influence. However, if sold, the statute requires the land be automatically detached. The two subject parcels are identified by the County Assessor as 030-240-017 (portion) and 030-250-018.

Status: Staff has completed its review of the proposal. St. Helena has filed a request with the Commission to delay consideration of the proposal in order to explore a separate agreement with the County to extend the current Williamson Act contract associated with the subject territory.

Alumbaugh Annexation to the City of Napa

The City of Napa Council has adopted a resolution of application for the Alumbaugh annexation. The subject territory is approximately 6.0 acres and comprises one entire unincorporated parcel located at 29 Forest Drive in northwest Browns Valley. A review of LAFCO records shows the subject territory was added to Napa's sphere of influence in June 1978 as part of an approved amendment involving several other properties in the Redwood Road/Forest Drive area. The purpose of the potential proposal would be to allow the landowner to begin work with Napa in processing a residential subdivision application consistent with the City's General Plan and Zoning Ordinance.



Status: Staff has received the application from the City of Napa and will begin review of the proposal in anticipation of presenting the item to the Commission as early as its February 4, 2013 meeting.

Materials Diversion Facility Annexation to the City of Napa

The City of Napa Council has adopted a resolution of application for the Materials Diversion Facility annexation using special proceedings codified under Government Code Section 56742. This section permits LAFCO to approve the annexation of noncontiguous territory to a city without requiring consistency with the sphere of influence so long as the subject lands are owned and used by the annexing agency for municipal purposes. The subject territory comprises six entire unincorporated parcels totaling approximately 18.6 acres located at 820 Levitin Way. The City owns and uses the subject territory to remove reusable materials from curbside collected refuse. The purpose of the proposal is to eliminate an approximate \$50,000 annual property tax obligation.

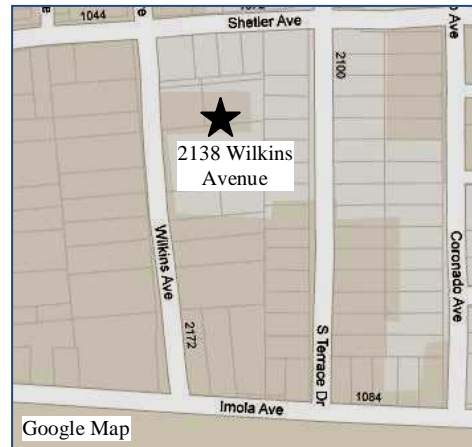


Status: Staff has received the application from the City of Napa and will begin review of the proposal in anticipation of presenting the item to the Commission as early as its February 4, 2013 meeting.

There are five potential new proposals that may be submitted to the Commission in the near future based on extensive discussions with proponents. A summary of these anticipated proposals follows.

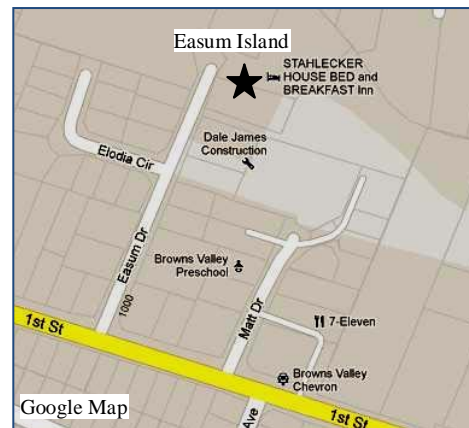
Sibsey Annexation to the City of Napa

A representative for an interested landowner of a 0.77 acre unincorporated property located at 2138 Wilkins Avenue has inquired about re-initiating annexation to the City of Napa. This property was conditionally approved for annexation by the Commission on February 2, 2009. The conditions, however, were never satisfied and annexation proceedings were formally abandoned on April 5, 2010. Staff is working with the landowner's representative and the City to discuss resuming annexation proceedings. This includes preparing a new application in consultation with the City.



Stahlecker Annexation to the City of Napa

An interested landowner within a completely surrounded unincorporated island located near Easum Drive in the City of Napa has inquired about annexation. The landowner owns and operates a bed and breakfast and is interested in annexation in response to an informational mailer issued by LAFCO outlining the cost benefits to annexation. Subsequent follow up indicates one of the other two landowners within the island is also agreeable to annexation if there is no financial obligation. Staff is working with the City on its interest/willingness to reduce or waive fees associated with adopting a resolution of application in order to initiate "island proceedings".



Garaventa Annexation to the City of Napa

An interested landowner within a substantially surrounded unincorporated island located near the intersection of Imola Avenue and Tejas Avenue has inquired about annexation to the City of Napa. The interested landowner owns an approximate 1.5 acre undeveloped lot and is interested in ultimately pursuing a development project, although no specific plans exist at this time. Staff worked with the landowner on gauging interest to increase the scope of the annexation through a mailed survey. The results of the survey indicated, however, there is not sufficient interest to expand the boundary to eliminate the entire island. Accordingly, and in consultation with the City, staff supports the landowner moving forward with the City in initiating an application to LAFCO for the affected territory with the caveat that it may be amended at the dais if deemed appropriate by the Commission.



Airport Industrial Area Annexation to County Service Area No. 3

LAFCO staff recently completed a sphere of influence review and update for County Service Area (CSA) No. 3. This included amending CSA No. 3's sphere to add approximately 125 acres of unincorporated territory located immediately north of the City of American Canyon in the Airport Industrial Area. The County of Napa is expected to submit an application to annex the 125 acres to CSA No. 3 by the end of the fiscal year. The subject territory is completely uninhabited and includes seven entire parcels along with a portion of an eighth parcel. This eighth parcel, notably, comprises a railroad track owned and operated by Southern Pacific. The subject territory also includes segments of Airport Drive, Devlin Road, and South Kelly Road. Annexation would help facilitate the orderly extension of street and fire protection services to the subject territory under the land use authority of the County.



Formation of a Community Services District at Capell Valley

An interested landowner has inquired about the formation of a new special district for purposes of assuming water responsibilities from an existing private water company. The subject area includes the 58-space mobile home park adjacent to Moskowitz Corners as well as two adjacent parcels that are zoned for affordable housing by the County. Staff has been working with the landowner in evaluating governance options as well as other related considerations under LAFCO law. This includes presenting at a



community meeting earlier this year. The meeting was attended by approximately 25 residents and provided staff the opportunity to explain options and processes available to residents with respect to forming a special district as well as to answer questions. Commissioner Dodd was also in attendance. The landowner subsequently requested a fee waiver for the cost of submitting an application to form a new special district at the Commission's June 4th meeting. The Commission denied the request without prejudice and noted the opportunity exists for the landowner to return at a future date with additional information to justify a fee waiver request as well as the underlying action: forming a new special district.

B. Commission Review

This item has been agendaized as part of the consent calendar for information only. Accordingly, if interested, the Commission is invited to pull this item for additional discussion with the concurrence of the Chair.

Attachments: none